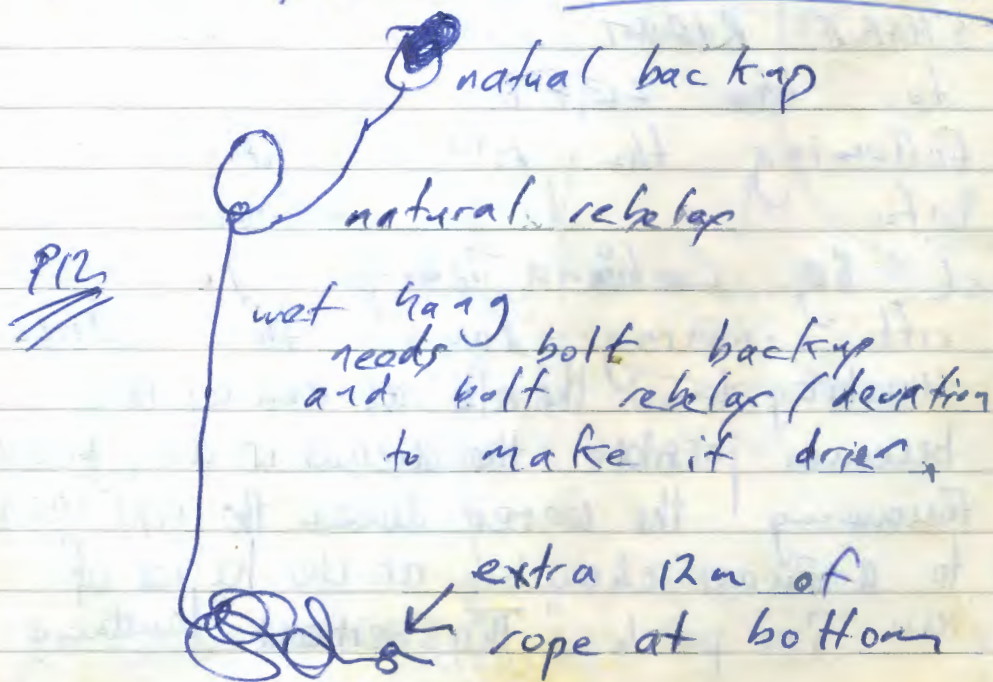


before surveying from the Klingon
to No More Heroes.

Hof brew and then photos at
No More Heroes pitch and wall, In.
Then pushed on to the new
pitch.....

After looking at several
alternative pitches we took
a gamble on the first one
rigged + entirely on naturals.

The pitch — Tain't Natural



~~From the bottom of~~
 T'ain't Natural leads into a
 large chamber with a
 wide wellie deep pool.

The stream flows out into a
 too tight rift but by climbing up
 at about 45° in the rift
 a way on can be found.

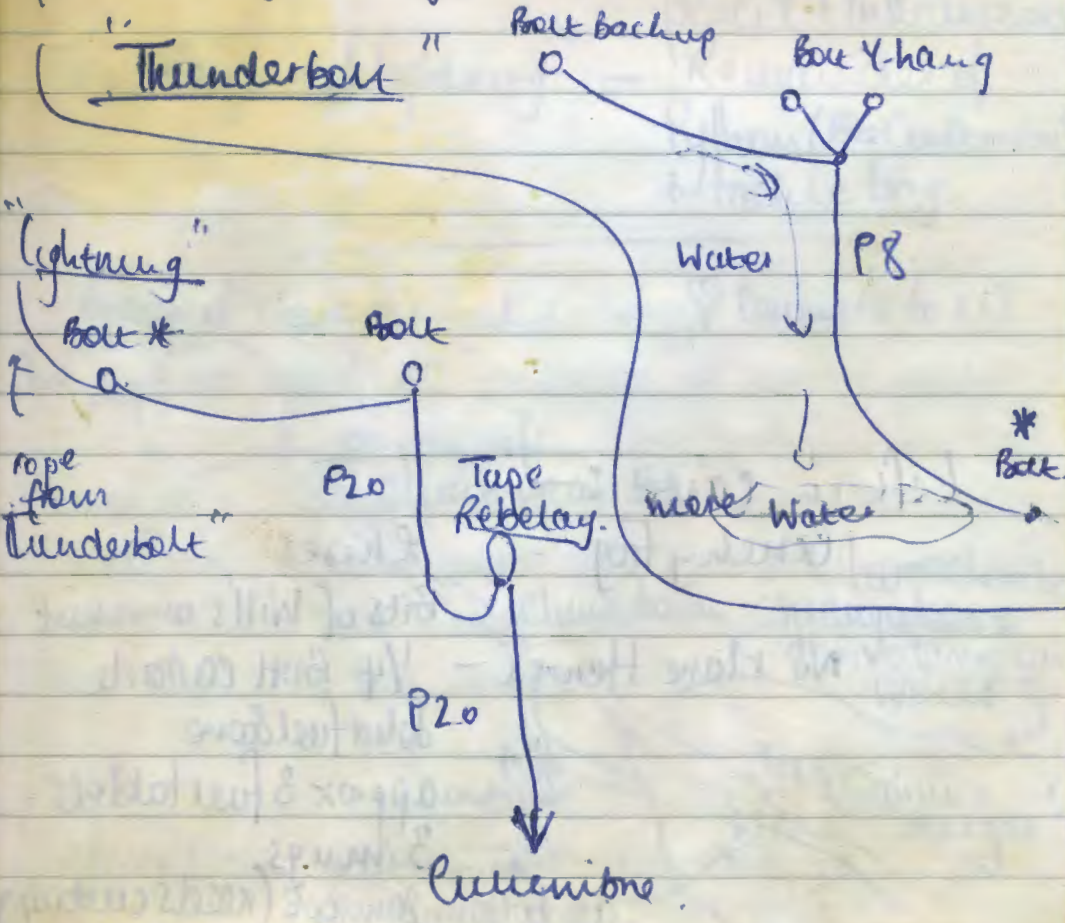
~~As soon as it is possible drop~~
~~back down in the rift~~
 when the rift takes a
 SHARP RIGHT, climb down
 to the LEFT.

Following the rift breaks out
 into a large chamber
 ("Big Kahuna barger") with a
 rift running down the middle.

Climbing down the rift as soon as this
 becomes possible the stream is seen joined
 following the water down the rift leads
 to a small chamber at the head of
 an 8m pitch, "Thunderbolt" landing

I'm a clockwork soldier
Drifting down in time
Earth betraying Chronus ?

In a pool on a ledge. A further ~~40m~~ 40m
pitch, "lightning" follows.



Left in cave :-

Canchy frog :-

Chisel

Bits of Will's oversize

No More Heroes :-

1/4 BDH carbide

Solid fuel stove

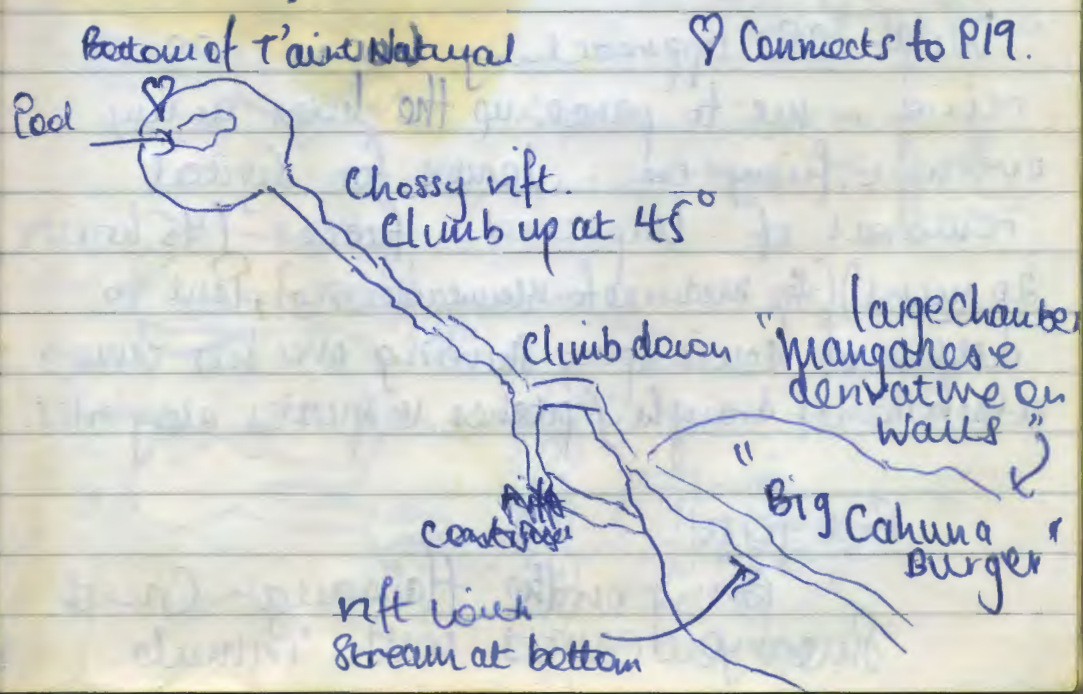
approx 3 fuel tablets

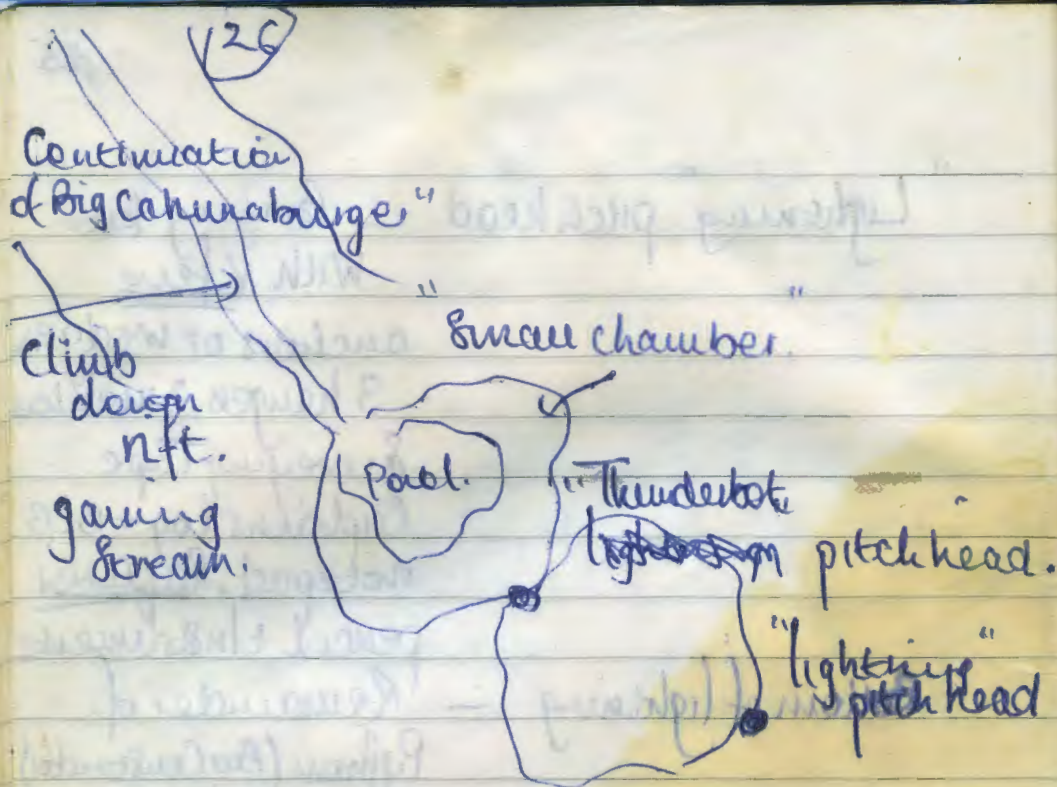
3 mugs

at bottom 20 rope (needs cutting)

"Lightning" pitchhead :- Baiting kit
 With v. few
 anchors or wedges
 3 hangers, 2 mauls
 Surveying Tape
 Captains log + BCB
 notepad. Requires
 pencil + Instruments

"Bottom of lightning" :- Remains of
 Python (Ba Constructer)
 + tackle bag





With C9 approaching 600 m we retire, me to patch up the holes in my overalls, fanny etc., James for digital removal of impacted faeces (95 hours 20 mins!) [See medicine to maintaining], Paul to dream of hours spent shoving over his camera at the bottom of draughty pitches, in squeezes, along rifs.

But first...

Bring on the Hawaiian Crunch
Smear your carrots with Primula...

28.

So, the bottom of the cave at the moment is $\sim 20\text{m}$ below surveyed bottom, & 40m below P.S.S.

At the bottom of Lightering, (improved traverse to current good natural hang would be nice by the way), Main Stream is met, flowing in arch shaped passage - (looks worryingly Phreatic). Upstream shows rift development above, not so sure about downstream. Either way probably involves vadiferous water flows steadily between pools.

Also from this pitch base, two other fault/joint controlled rifts lead off. One, perpendicular to stream, goes 5m to a right turn, beyond can be heard dripping.

The other was not investigated at all.

Go In Peace...

(Shoot To Kill!!)

If it goes big, Jones wants the downstream river passages to be 'Underground Overdrive'.

Paul

LAST. Permanent Survey Station
 = LAST BOLT in cave.

See ☺ on pg 27

26/7/95 23:22

It's been another
 great stay.

All the best to
 the next teams.

And yes it's 9/10's
 now.

See you when I see you.

Take Care,

Love James

27.7.95

(50)

Last night I had rocks in my bed, I began to wonder if I had rocks in my head. Fortunately one arm out of my sleeping bag was sufficient to remove the offending stones and I slept all night. Maybe camping down here won't be so bad (even the MornFlakes for breakfast tasted good!). R

27-7-95

"And the cave lit up like daylight"

Team 3 Welsh men (Rob, Mike, Alex)

After a rather cold night adjusting to the arctic sub-terranean temperatures, I emerged reluctantly from my pit to a breakfast of MornFlakes and pears. After a bit of fluffing about, we set off in pursuit of the last explored bit of cave. Past the Meat cleaver - no problem - then the De fenestator - you call this (during) rigging!! And then... You gotta have Faith or 'Not the Crunchy Frog' as Rob + I called it. Alex kept telling us there was 1 squeeze, and every squeeze we passed we asked if it was it. By the time we got there, we were pros